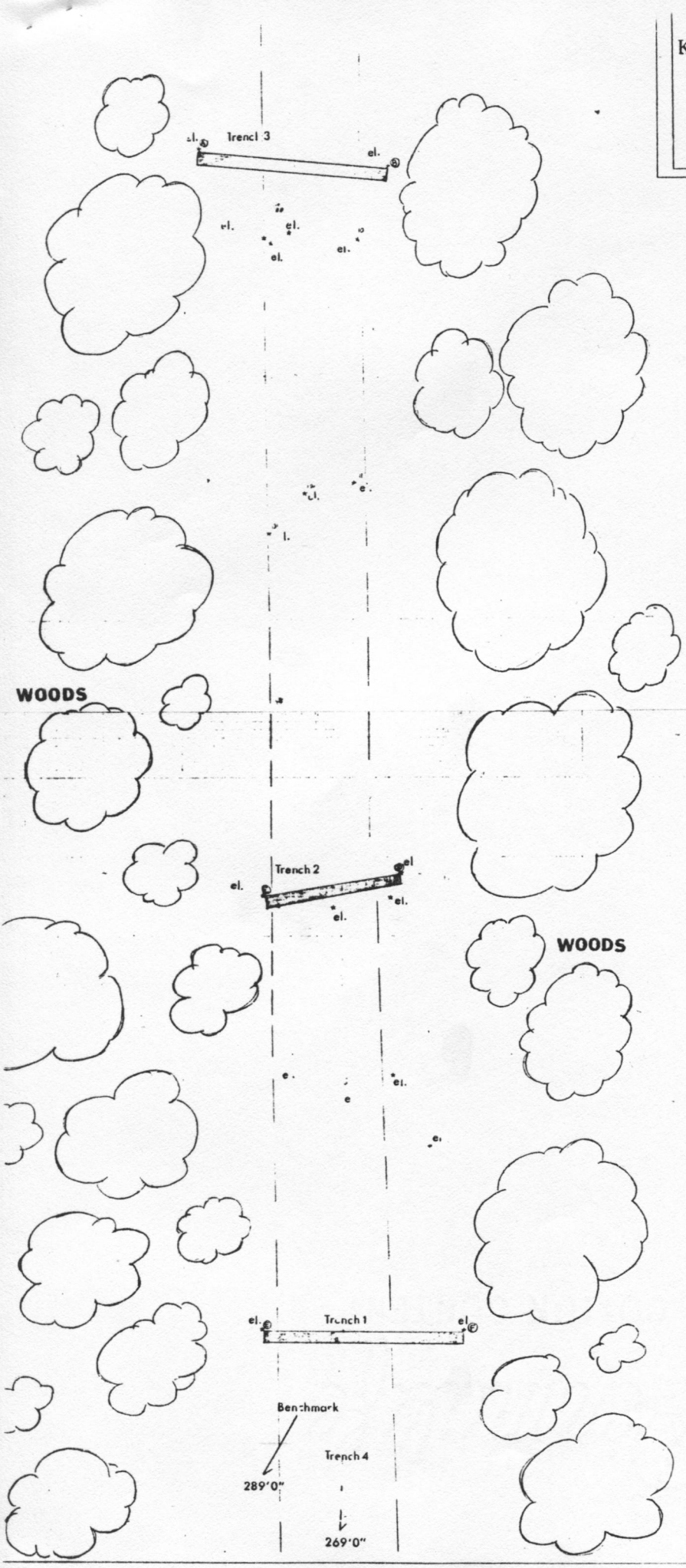
Trench 3
el.
WOODS
Trench 2
WOODS
Trench 1
Benchmark
Trench 4
289'0"
269'0"

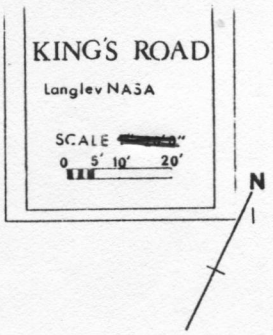
KING'S ROAD
Langley NASA
SCALE
0 5' 10' 20'
N

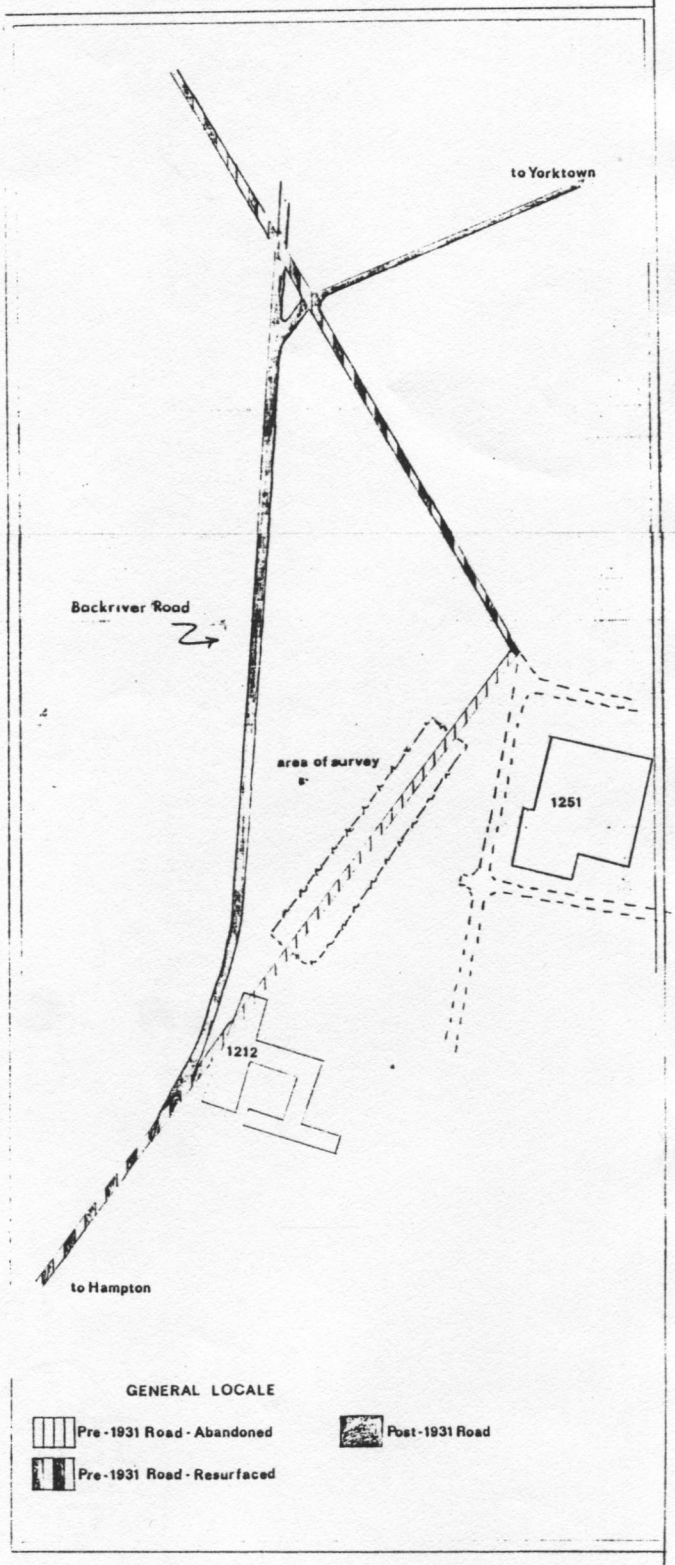
to Yorktown
Backriver Road
area of survey
1251
1212
to Hampton
GENERAL LOCALE
Pre-1931 Road - Abandoned
Pre-1931 Road - Resurfaced
Post-1931 Road

KR 3
SECTION 1

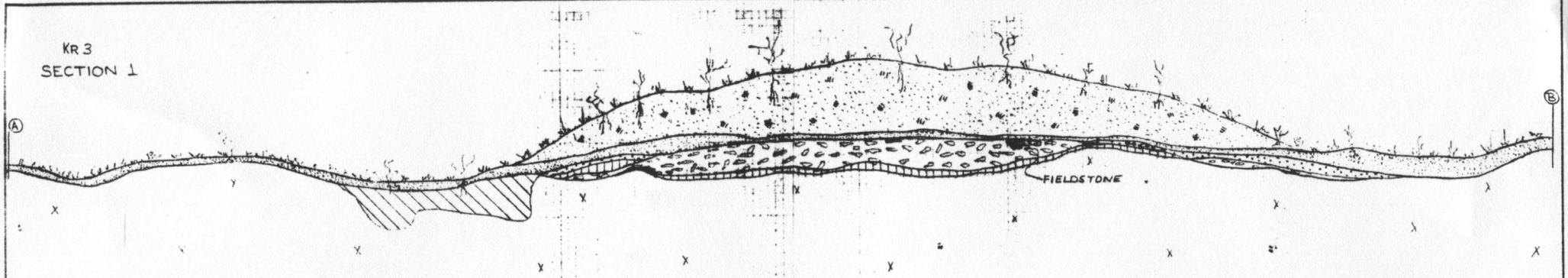

KR 2
SECTION 2

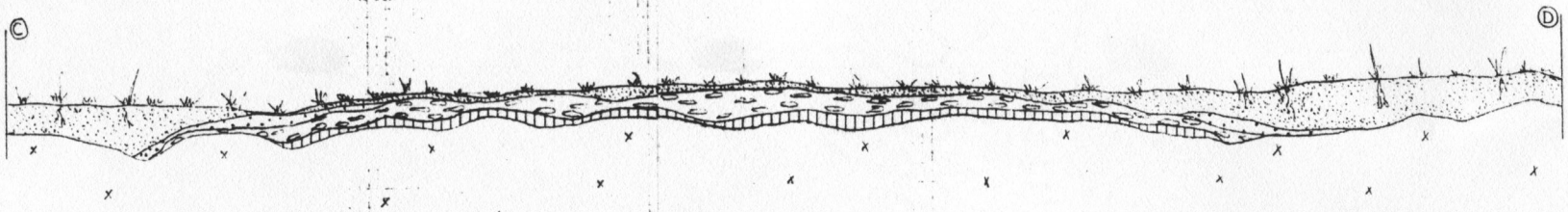

KR 1
SECTION 3

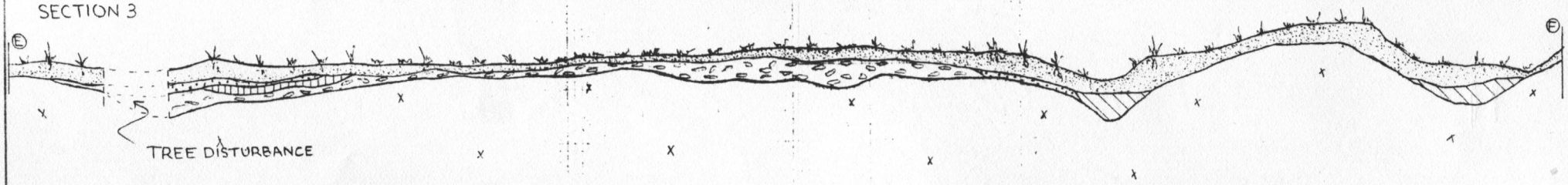

TOPSOIL

TOPSOIL & CLAY

SAND

LARGE SHELL

CRUSHED SHELL

LOAM & CLAY

SUBSOIL

Save With Safety!
HAVE YOU CHECKED YOUR JOB FOR SAFETY?

APPROVED					
NAME	ORGANIZATION	DATE	NAME	ORGANIZATION	DATE

MATERIAL

SCALE 1" = 1'0"

TOLERANCE ON DIMENSIONS UNLESS SHOWN OTHERWISE
ANGULAR ±
X.X (1 DECIMAL PLACE) ± .1
X.XX (2 DECIMAL PLACES) ± .02
X.XXX (3 DECIMAL PLACES) ± .005

SURFACE FINISH IN MICROINCHES RMS UNLESS SHOWN OTHERWISE

EST. FIN. WEIGHT

NATIONAL AERONAUTICS AND SPACE ADMINISTRATION
LANGLEY RESEARCH CENTER
HAMPTON, VIRGINIA 23665

PROJECT TITLE KINGS ROAD ARCHAEOLOGICAL SURVEY

DRAWING